

# Bicycle Map



## Greene County

### Comprehensive Transportation Plan

Plan date: January 25, 2012

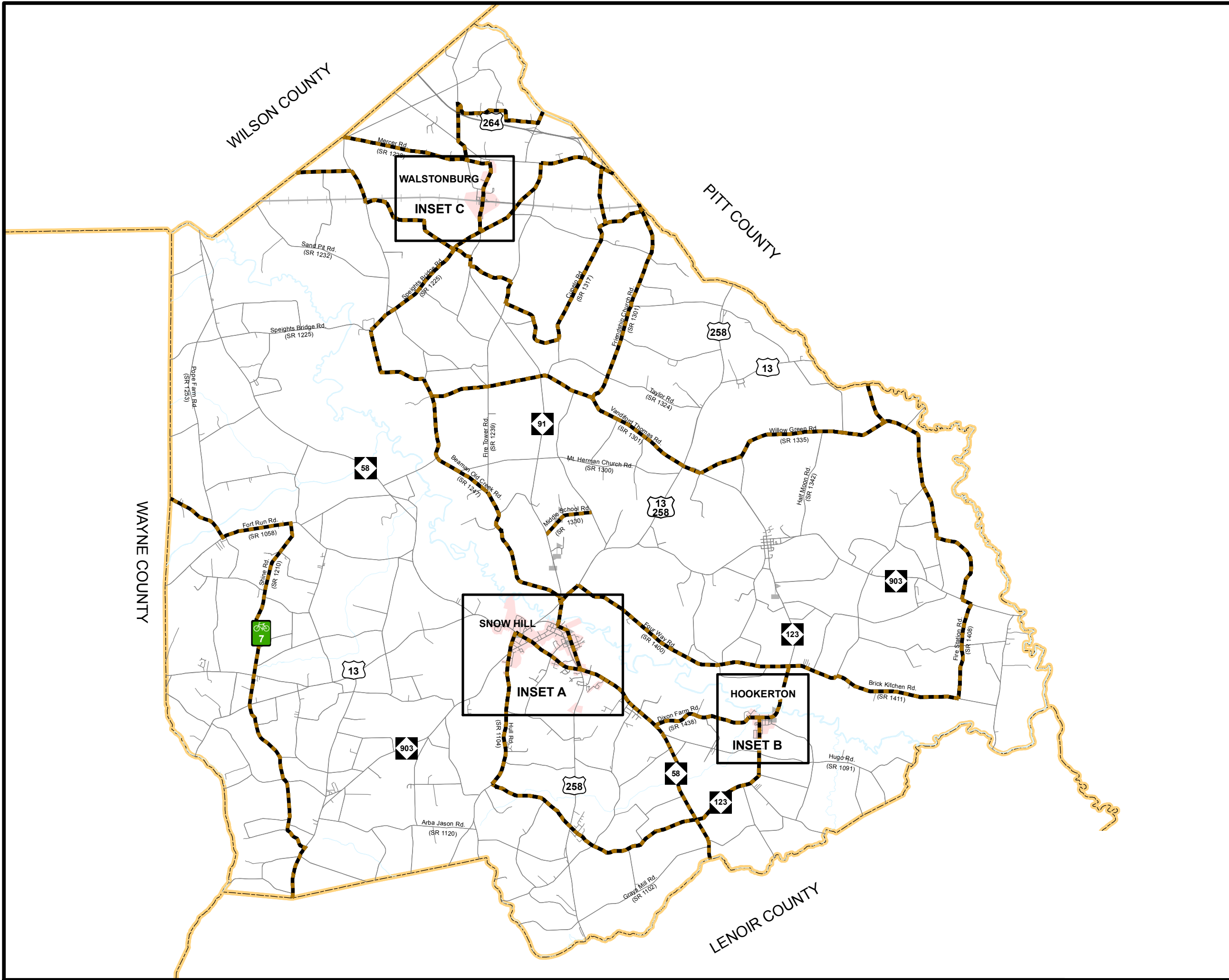
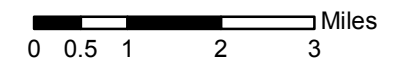

- On-road**
- Existing
  - Needs Improvement
  - Recommended

- Off-road**
- Existing
  - Needs Improvement
  - Recommended

- Multi-Use Paths**
- Existing
  - Needs Improvement
  - Recommended

- Existing Grade Separation
- Proposed Grade Separation

Base map date: October, 2010



# Bicycle Map Insets A, B, C



## Greene County

### Comprehensive Transportation Plan

Plan date: January 25, 2012

#### Sidewalks

- Existing
- Needs Improvement
- Recommended

#### Off-road

- Existing
- Needs Improvement
- Recommended

#### Multi-Use Paths

- Existing
- Needs Improvement
- Recommended

- Existing Grade Separation
- Proposed Grade Separation

Base map date: October, 2010



Sheet 4A of 5

Refer to CTP document for more details

